



## **SITE SHOWING**

**Release Date:** October 14, 2020

**Project Name:** FWA Airfield Clearing

**SOW #:** 17179-7J

### **Project Description:**

The trees in the Airfield Clear Zone will be harvested and stockpiled for firewood and all remaining vegetation debris mulched/tilled into the ground (up to 160 acres). The forested areas will be selectively cleared, as needed, to remove trees that protrude within 10' of the glide slope surface.

**Location:** Fort Wainwright, Fairbanks, AK

Meeting place is at the project site on Fort Wainwright. From Trainor Gate Rd turn right onto River Road, proceed ½ miles to project site.

### **Items of Work:**

- Cut and stockpile all birch and spruce trees 6" and greater in diameter at breast height.
- Mulch, chip, or hydro-axe remaining vegetation.
- Sub-soil mulch stumps and biomass debris minimum 6" below the ground surface.

**Site Showing Date:** Tuesday, October 27, 2020   **Time:** 10:30 am

Project plans, specifications, maps and proposal requirements will be available at the Site Showing. Questions and answers resulting from the Site Showing will be available at the SWCD Contractor's Portal: <https://www.salchadeltaswcd.org/contractors-portal/>

### **Requirements:**

Due to COVID-19 restrictions, the contractor must RSVP for each person planning to attend the site showing. Provide company name, full name of individuals, and contact phone number to [rfp@salchadeltaswcd.org](mailto:rfp@salchadeltaswcd.org) by 4:00 pm Friday, October 16, 2020.

**Contact:** [rfp@salchadeltaswcd.org](mailto:rfp@salchadeltaswcd.org)

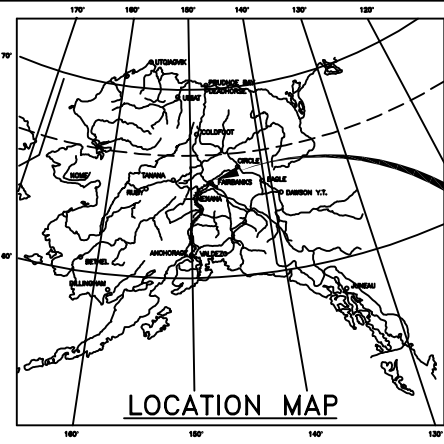

STATE	PROJECT DESIGNATION	YEAR	SHEET NO.	TOTAL SHEETS
ALASKA	FORT WAINWRIGHT	2020	1	1

# SITE SHOWING LOCATION

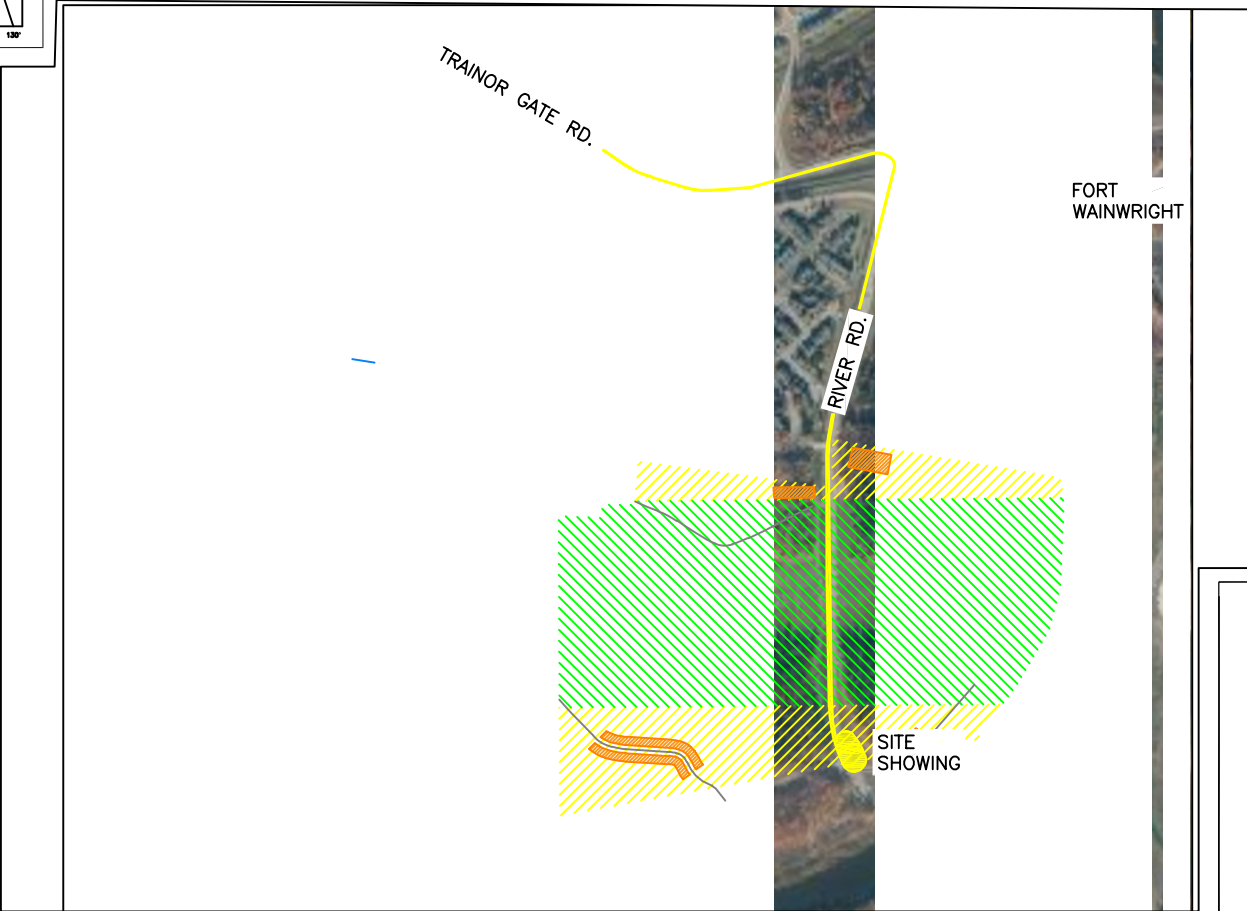
PROPOSED PROJECT

17179-7J AIRFIELD CLEARING

FORT WAINWRIGHT, AK



PROJECT LOCATION



SALCHA-DELTA SOIL  
&  
WATER CONSERVATION DISTRICT